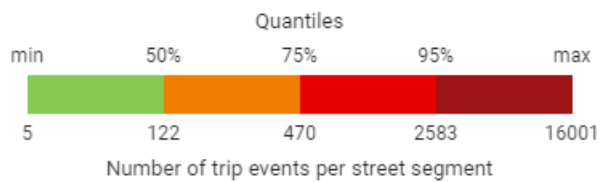
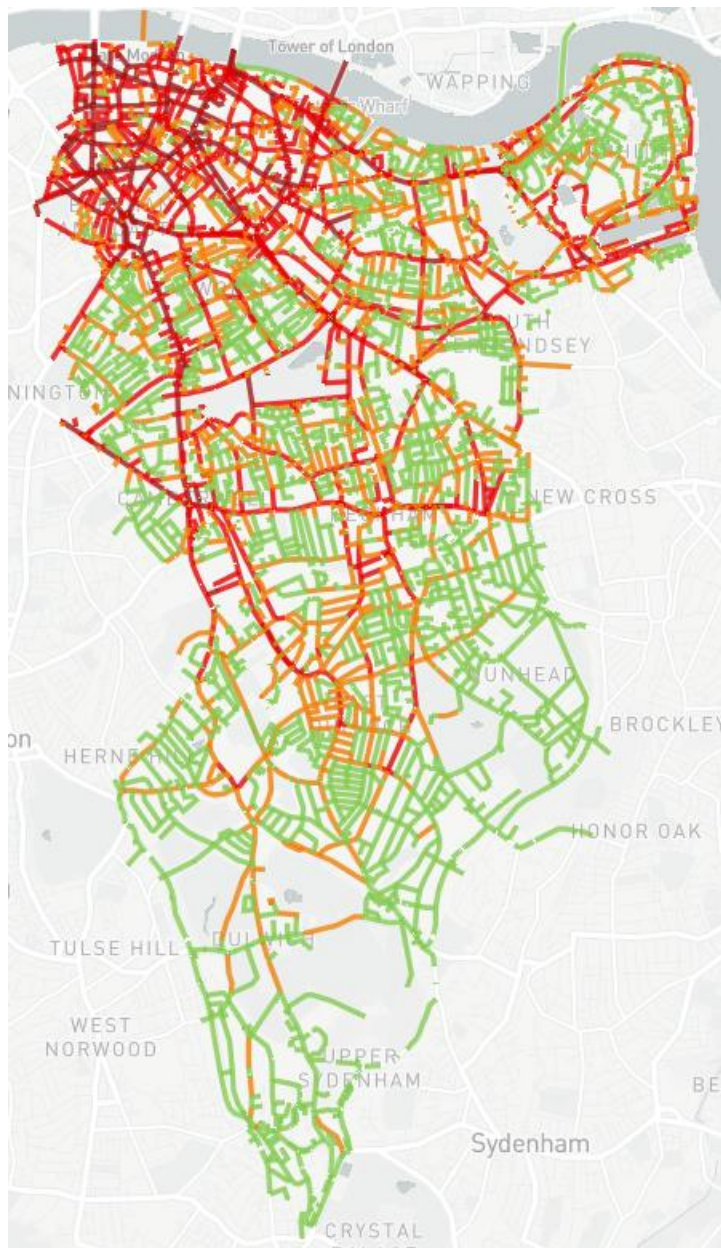


Appendix 1: Southwark E-scooter trip data

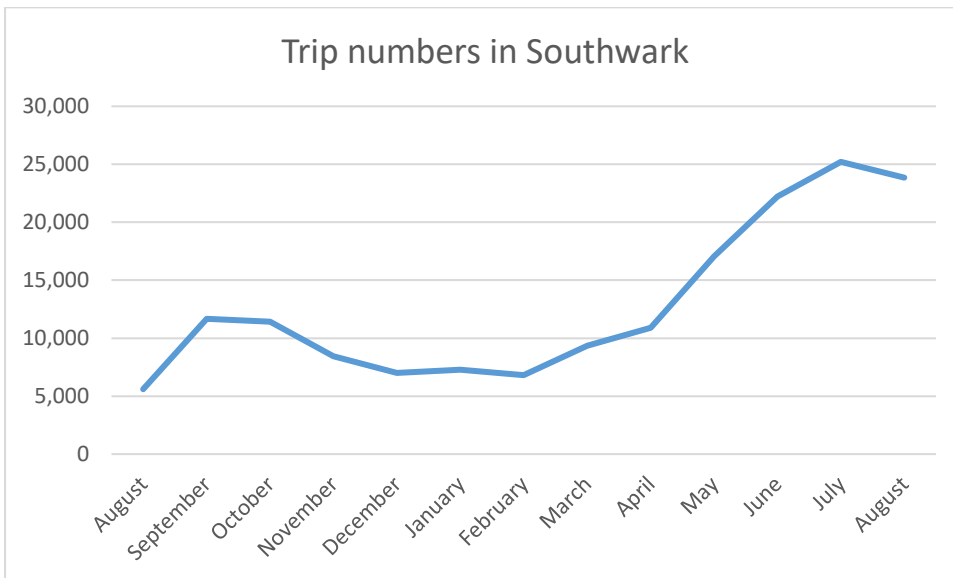
All Southwark e-scooter trips during trial.



Trip numbers (from Blue Systems tracking data):

Average trips/month	Average distance/month
12,832	38,685km

	Trip numbers	Distance (km)
August	5,601	18,108.76
September	11,675	35,401.49
October	11,429	32,918.38
November	8,451	24,273.52
December	6,995	19,580.26
January	7,277	19,901.74
February	6,816	18,301.17
March	9,348	27,002.08
April	10,889	33,125.58
May	17,053	51,186.41
June	22,231	70,895.92
July	25,208	78,420.00
August	23,838	73,784.43
Total	166,811	502,899.74



Incidents:

Date	Location	Operator	Injury/Outcome	Actions	Resolution
26/09/2021	83 Borough Road	Tier	Serious (broken/sprained ankle)	Repair pothole	Pothole repaired
13/11/2021	Peckham Hill Street	Lime	Near miss, awaiting data	N/A	No further action
17/05/2022	Marshalsea Road	Tier	Serious (broken leg)	N/A	Traffic collision
18/07/2022	Tabard Street	Lime	Collision with private scooter, no injury	N/A	No further action

Parking compliance (reported by Operator):

	Dott	Lime	Tier
TP3	89.13%		93.40%
TP4	86%	94.31%	80%
TP5	89.72%	96.71%	92.30%
TP6	90.73%	96.60%	98.10%
TP7	92.03%	97.70%	95.40%
TP8	94.76%	95.10%	95.10%
TP9	92.48%	97%	94.70%
TP10	94.80%	95.50%	95.80%
TP11	94.37%	96.40%	92.90%
TP12	94.70%	95.00%	96.00%
TP13	94.80%	95.00%	94.00%
TP14	94.90%	94.00%	93.00%
TP15	93.80%	94.00%	89.25%
Average	92.48%	95.61%	93.07%